



















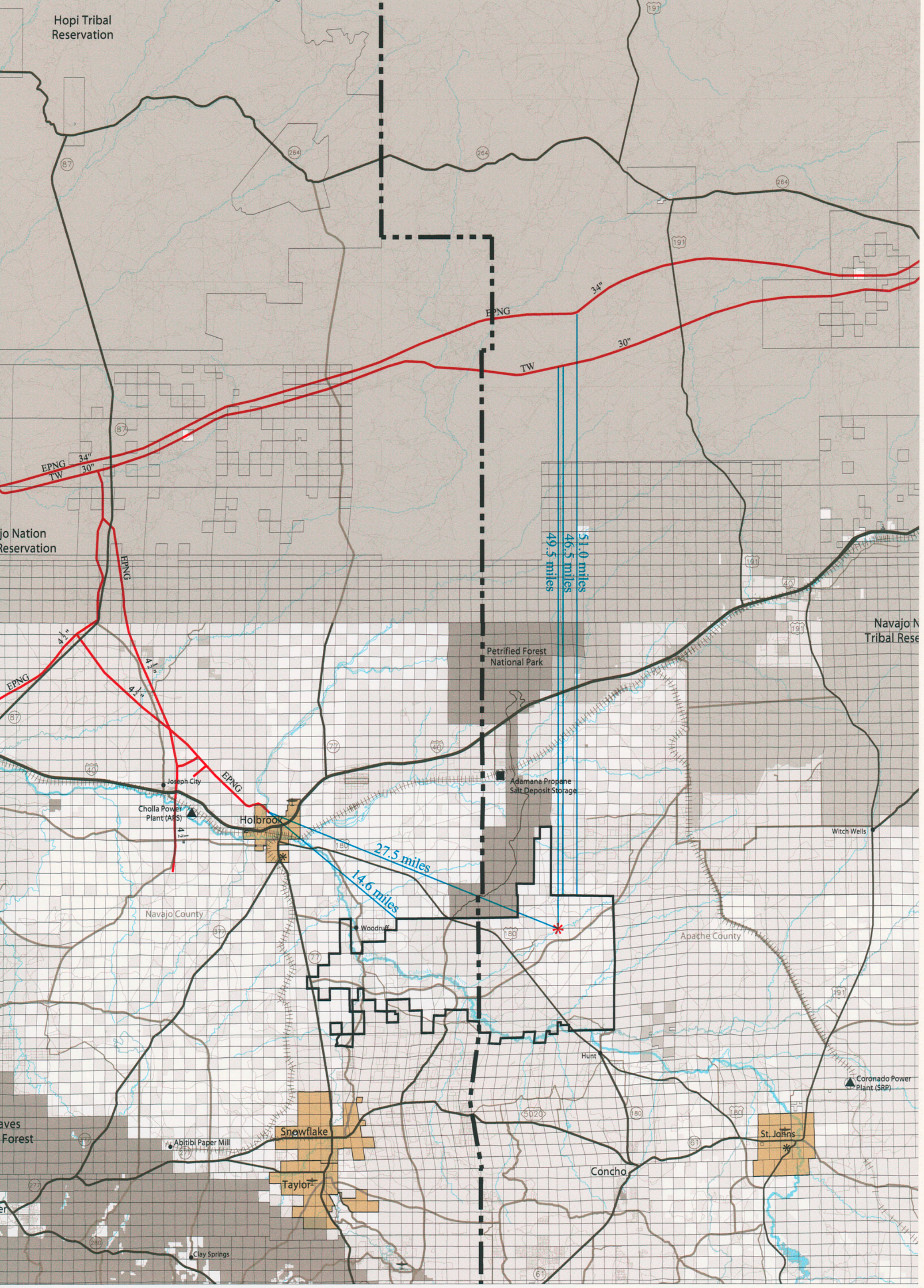


Gas Line Context Map

-  Private Land
-  BLM, State, Subdivided and Tribal Fee Lands
-  Tribal Land
-  National Forests, Parks and Wilderness Areas
-  Town Limits
-  NZ Legacy
-  Milky House
-  County Seat
-  County Boundary
-  Power Plant
-  Propane Storage
-  Gas Line
-  (EPNG) : El Paso Natural Gas Company
-  (TW) : Transwestern Pipeline Company
-  Major Transportation Route
-  Proposed Major Transportation Route
-  Minor Road
-  Rail Line
-  Airport
-  Stream

H HOPKI
 THE SPIRIT OF THE PLACE
 2222 W. LAMAR AVENUE, SUITE 100
 PHOENIX, AZ 85013
 WWW.HOPKI.COM
 602.974.1100
 2007
 22 JANUARY 2008

This drawing and its contents are the property of Hopki and are not to be used, copied, or reproduced in any form without the written permission of Hopki. All rights reserved.



Hopi Tribal Reservation

Navajo Nation Reservation

Navajo Nation Tribal Reservation

Petrified Forest National Park

Adamane Propane Salt Deposit Storage

Cholla Power Plant (AES)

Holbrook

Navajo County

Apache County

Yavapai National Forest

Abitibi Paper Mill

Snowflake

Taylor

Hunt

Concho

St. Johns

Coronado Power Plant (SRP)

Gas Line Context Map