


























Stone Axe Power Ranch Context

-  Stone Axe Power Ranch
-  Tribal Land
-  BLM Land
-  State Land
-  Private Land
-  National Forest
-  Petrified Forest National Park
-  Wilderness Area
-  Other
-  Town Limits
-  NZ Legacy
-  Tribal Lands (Fee)
-  Subdivided Lands
-  County Seat
-  County Boundry
-  Power Plant
-  Propane Storage
-  Power Line
-  Gas Line
-  Major Transportation Route
-  Proposed Major Transportation Route
-  Minor Road
-  Rail Line
-  Airport
-  Stream

ESPIRITU LOCI
The Spirit of the Place

2772 Ray Indian School Road Phoenix, AZ 85041
 Suite 412 Phoenix, AZ 85041
 Telephone: 480.953.1111 Website: www.espiritu loci.com
 12,000' 24,000' 48,000'

22 JUNE 2004

The drawings and information depicted herein are conceptual only and are not intended to represent final architecture, planning, or design concepts. We do not represent, warrant, or guarantee that such information is true or that it accurately reflects existing or future development.

Drawings and Specifications as instruments of service are the property of Espiritu Locci Incorporated and may not be reproduced or used for any purpose without the written permission of Espiritu Locci Incorporated.