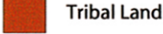
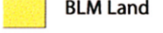
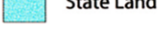
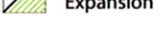

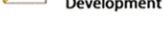
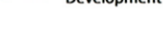


NZ Legacy
Top of
Evaporite
Interval

Holbrook Salt Basin

-  NZ / Legacy
-  Tribal Land
-  BLM Land
-  State Land
-  Petrified Forest National Park
-  Proposed PFNP Boundry Expansion
-  Proposed COS (Conservation Open Space)
-  Proposed ESDA (Environmentally Sensitive Development Area)
-  Proposed LADA (Landscape Accenting Development Area)



The drawings and information depicted herein are conceptual only and are not intended to represent final architecture, planning, or design concepts. We do not represent, warrant, or guarantee that such information is true or that it accurately reflects existing or future developments.

Drawings and Specifications as instruments of service are the property of Espiritu Locci Incorporated and may not be reproduced or used for any purpose without the written permission of Espiritu Locci Incorporated.